
























2004 Tecate SCORE Baja 1000 Race Notes

November 18-20, 2004



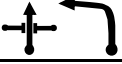















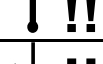




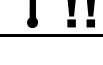
This event passes through many populated areas. It is the competitors responsibility to operate his vehicle in a safe and prudent manner.
Caution! All odometers are not created equal. Mistakes can & will be made. Your mileage may & will vary. Pay attention!

Line No.	Tulips	Trip Miles	Location Description	Total Miles
1			Start line in front of Convention Center	0.00
2		2.73	End of pavement on Ruiz	2.73
3		1.77	Right turn before gate	4.50
4		0.16	Straight through gate with white poles	4.66
5		0.08	Hard right before brick pillars	4.74
6		0.06	Straight through gate	4.80
7		0.09	Veer left between building on left and concrete structure on right	4.89
8		0.14	CAUTION! Narrow concrete bridge	5.03
9		0.06	Turn right and go uphill off cobblestone road	5.09
10		0.18	Veer right between two large rocks (VW & White)	5.27
11		0.04	Veer left after two large rocks (above rocks)	5.31
12		0.21	Through gate and veer left	5.52
13		0.08	Through gate and veer right down hill	5.60
14		0.36	Through blue gate and turn left at "T" intersection	5.96
15		0.11	Stay straight on main dirt road	6.07
16		0.55	Right turn off of main road	6.62
17		0.24	Veer right up hill (house trailer on left)	6.86
18		0.13	Continue up hill to cement water tank and veer left on road with power lines	6.99
19		0.44	Road turns right	7.43
20		0.10	Left turn down hill at "T" intersection	7.53
21		0.87	Right turn (Reference white gate straight ahead)	8.40
22		0.06	Left turn through metal wire gate	8.46
23		0.08	Through gate	8.54
24		0.93	Turn right and go through fence	9.47

2004 Tecate SCORE Baja 1000 Race Notes

November 18-20, 2004

























This event passes through many populated areas. It is the competitors responsibility to operate his vehicle in a safe and prudent manner.
Caution! All odometers are not created equal. Mistakes can & will be made. Your mileage may & will vary. Pay attention!

Line No.	Tulips	Trip Miles	Location Description NOTE: PRERUNNING STARTS Oct 16th at Ojos Drive at a slow speed - NOT at race speeds.	Total Miles
25		0.08	Left turn (reference - straight is to house)	9.55
26		0.10	Angle left (do not take hard left)	9.65
27		0.15	Left through fence	9.80
28		0.31	Left at four way	10.11
29		0.05	Go right around old farm equipment	10.16
30		0.09	Straight	10.25
31		0.42	Up hill over concrete slab	10.67
32		0.38	Left turn at "T" intersection on main graded road	11.05
33		0.08	Stay right and go up hill at "Y"	11.13
34		1.10	Go right up hill (tan house for sale on right)	12.23
35		0.27	Veer right at "Y"	12.50
36		0.31	Right turn	12.81
37		0.07	Left up hill	12.88
38		0.17	Go right up hill at "Y"	13.05
39		0.05	Stay straight - road comes in from left	13.10
40		0.15	Left turn	13.25
41		0.40	Left turn stay between two fences	13.65
42		0.48	Merge right on to graded road	14.13
43		0.63	CAUTION!!! Left turn onto Hwy 3 at KM 12 DQ ZONE	14.76
44		4.32	Caution. Turn left off Hwy 3 at KM 19	19.08
45		0.60	Stay right at "Y"	19.68
46		0.37	Gate	20.05
47		3.33	Caution! Go slow Rancho on left	23.38
48		1.03	Caution! White Rocks Rancho on right - La Roca	24.41

2004 Tecate SCORE Baja 1000 Race Notes

November 18-20, 2004

This event passes through many populated areas. It is the competitors responsibility to operate his vehicle in a safe and prudent manner.
Caution! All odometers are not created equal. Mistakes can & will be made. Your mileage may & will vary. Pay attention!

Line No.	Tulips	Trip Miles	Location Description	Total Miles
NOTE: PRERUNNING STARTS Oct 16th at Ojos Drive at a slow speed - NOT at race speeds.				
49		0.61	Straight through two gates.	25.02
50		0.84	Straight through blue gate	25.86
51		2.32	Go through gate turn right at "T" intersection	28.18
52		4.82	Turn right at junkyard and onto pavement	33.00
53		1.01	Cross Hwy 3 at Ojoes Negros - Hwy 3 KM 39	34.01
54		3.56	Cross cattle guard	37.57
55		0.90	Cross cattle guard	38.47
56		1.04	Stay right at "Y"	39.51
57		0.29	Veer left drop into and cross wash	39.80
58		1.46	Straight through gate	41.26
59		0.89	Cross cattle guard	42.15
60		2.74	Stay left at "Y"	44.89
61		0.23	Stay right at "Y"	45.12
62		4.92	Turn left off Tres Hermanos Road	50.04
63		4.69	Either / Or	54.73
64		1.29	Turn right	56.02
65		1.83	Either / Or	57.85
66		2.15	Straight through cattle guard	60.00
67		1.48	Cross cattle guard	61.48
68		0.94	Stay right at "Y"	62.42
69		5.40	Turn left	67.82
70		1.84	Cross and veer left onto old race course	69.66
71		2.34	Stay left at "Y"	72.00
72		1.64	Stay right at "Y"	73.64

2004 Tecate SCORE Baja 1000 Race Notes
November 18-20, 2004

This event passes through many populated areas. It is the competitors responsibility to operate his vehicle in a safe and prudent manner.
 Caution! All odometers are not created equal. Mistakes can & will be made. Your mileage may & will vary. Pay attention!

Line No.	Tulips	Trip Miles	Location Description NOTE: PRERUNNING STARTS Oct 16th at Ojos Drive at a slow speed - NOT at race speeds.	Total Miles
73		0.23	Turn right onto Hwy 3 at KM 77 DQ ZONE	73.87
74		1.19	Turn left off of Hwy 3 at KM 78 +	75.06
75		0.42	Either / OR (if you go right you will miss VW - next tulip)	75.48
76		0.49	Right at up side down VW	75.97
77		0.45	Right turn at "Y"	76.42
78		0.47	Right turn at "Y"	76.89
79		1.05	Stay straight at four-way intersection. BE SURE TO GO STRAIGHT	77.94
80		0.19	Stay right at "Y"	78.13
81		0.50	Straight through gate	78.63
82		0.57	Stay left at "Y" - fence on right	79.20
83		0.16	Straight through fence then turn right	79.36
84		0.27	Straight through fence	79.63
85		0.11	Straight through fence	79.74
86		0.45	Straight through gate	80.19
87		0.26	Stay left at "Y"	80.45
88		0.46	Stay straight	80.91
89		0.51	Right turn at four way intersection	81.42
90		0.58	Left turn at four way intersection - right is south access to km 86	82.00
91		1.32	Right turn through cattle guard	83.32
92		0.19	Left turn at "Y" - very important. Right is old course!	83.51
93		0.71	Go right at "Y"	84.22
94		0.46	Straight at four way intersection	84.68
95		0.73	Go right at "Y"	85.41
96		0.86	Veer right at "Y" - gate on left	86.27

2004 Tecate SCORE Baja 1000 Race Notes

























November 18-20, 2004

This event passes through many populated areas. It is the competitors responsibility to operate his vehicle in a safe and prudent manner.
Caution! All odometers are not created equal. Mistakes can & will be made. Your mileage may & will vary. Pay attention!

Line No.	Tulips	Trip Miles	Location Description	Total Miles
97		1.28	Go left at "Y"	87.55
98		0.08	Straight through gate	87.63
99		4.33	Go right at "Y"	91.96
100		1.02	Hard right then through cattle guard	92.98
101		1.83	Stay straight at four-way intersection (Nuevo Junction)	94.81
102		1.02	Go left at "Y"	95.83
103		4.67	Go left at "Y" (This is Jamau)	100.50
104		0.34	Cross Jamau graded road	100.84
105		1.85	Go left at "Y"	102.69
106		3.36	Go left at "Y"	106.05
107		1.65	Bottom of goat trail merge left onto Hwy 3 at KM 118 DQ ZONE	107.70
108		12.46	Stay Straight. Left Mike's Sky Ranch Road	120.16
109		8.29	Right off of HWY 3 into San Matias wash at KM 149 - then through gate	128.45
110		1.00	Go through first gate and veer right to second gate	129.45
111		0.60	Go right at "Y"	130.05
112		6.34	Go left at "Y"	136.39
113		0.14	Stay left away from fence	136.53
114		0.39	Stay straight at four way intersection	136.92
115		0.64	Veer left at "Y" and join good graded road - stay off of dry lake bed.	137.56
116		11.30	Right turn	148.86
117		1.20	Stay straight at four way intersection (sign Chinalito)	150.06
118		1.44	Stay left at "Y"	151.50
119		1.25	Go left at "Y"	152.75
120		0.37	Stay right at "Y"	153.12

2004 Tecate SCORE Baja 1000 Race Notes
November 18-20, 2004

This event passes through many populated areas. It is the competitors responsibility to operate his vehicle in a safe and prudent manner.
 Caution! All odometers are not created equal. Mistakes can & will be made. Your mileage may & will vary. Pay attention!

Line No.	Tulips	Trip Miles	Location Description	Total Miles
121		0.41	Go left at "Y"	153.53
122		1.07	Cross cattle guard	154.60
123		0.80	Go left at "Y"	155.40
124		6.29	Stay left onto Zoo Road at Morelia Junction	161.69
125		7.97	Turn right off of Zoo Road before powerline	169.66
126		7.60	Right off of Dump Road - Ref white house on right -	177.26
127		0.64	Stay straight - main road goes to the right	177.90
128		0.83	Left turn before white build onto high speed road	178.73
129		1.10	Turn right at "T" intersection (old puertecitos road)	179.83
130		0.62	Stay straight at 4-way. Signs on right: "Ventade Terrenos & Re-Max	180.45
131		12.29	Stay straight at 4-way.	192.74
132		6.49	Stay straight .	199.23
133		1.87	Stay straight.	201.10
134		2.64	Stay straight.	203.74
135		10.85	Turn right onto Pavement @ Km52.5. CAUTION. Pavement has severe dips!!! DQ ZONE	214.59
136		3.09	Ref: Sign "Matomia"	217.68
137		8.94	Pavement ends at vado sign. Obey all Speed Limit signs!!	226.62
138		2.00	VERY IMPORTANT. Turn right and go uphill at "Delegacion Municipal de Puertecitos" building. Do not go through Town.	228.62
139		1.08	Rejoin Puertecitos road.	229.70
140		18.88	Sign on left: "San Juan Del Mar"	248.58
141		19.40	Sign on left: "Punta Bufeo"	267.98
142		6.59	Military Checkpoint.	274.57
143		1.45	Stay straight at Gozaga Bay intersection. Pemex on left.	276.02
144		22.93	Turn Left off graded road at Coco's Corner on Calamajue road. Ref:	298.95

2004 Tecate SCORE Baja 1000 Race Notes
November 18-20, 2004

This event passes through many populated areas. It is the competitors responsibility to operate his vehicle in a safe and prudent manner.
 Caution! All odometers are not created equal. Mistakes can & will be made. Your mileage may & will vary. Pay attention!

Line No.	Tulips	Trip Miles	Location Description NOTE: PRERUNNING STARTS Oct 16th at Ojos Drive at a slow speed - NOT at race speeds.	Total Miles
145		1.02	Straight through gate	299.97
146		5.51	IMPORTANT TURN. Veer right off graded road toward Calamajue wash.	305.48
147		6.82	Drop into Calamajue wash and turn right.	312.30
148		8.30	Crest hill stay straight.	320.60
149		1.54	Stay straight.	322.14
150		5.40	El Crucero. Ref: Access to Hwy 1 Km 261	327.54
151		5.15	Cross road.	332.69
152		1.46	Merge with road from Rancho San Ysidro.	334.15
153		4.80	Ref: Blue & white van on left	338.95
154		1.64	Ref: El Desengano ruins on left	340.59
155		1.00	Bear left.	341.59
156		3.39	Turn left onto Bay of LA Hwy at Km 15.5 DQ ZONE	344.98
157		31.32	Guillermo's Restaurant Check Point	376.30
158		0.10	Turn right - Sign "Tecate Casa Diaz"	376.40
159		0.08	Left turn (Tire shop on left) (Café internet on right)	376.48
160		4.05	Hwy 5 sign on left Campo Gecko	380.53
161		5.60	Gold Mine on right	386.13
162		10.06	White post with KM 31	396.19
163		3.42	Caution hard left down hill	399.61
164		4.60	Caution bad vado	404.21
165		17.44	Hard left	421.65
166		15.24	Vado then hard right up hill - caution sign on right	436.89
167		8.79	Hard right turn at El Arco / San Francisquito Junction. No signs.	445.68
168		3.95	Right turn onto good graded road	449.63

























2004 Tecate SCORE Baja 1000 Race Notes
November 18-20, 2004

This event passes through many populated areas. It is the competitors responsibility to operate his vehicle in a safe and prudent manner.
 Caution! All odometers are not created equal. Mistakes can & will be made. Your mileage may & will vary. Pay attention!

Line No.	Tulips	Trip Miles	Location Description NOTE: PRERUNNING STARTS Oct 16th at Ojos Drive at a slow speed - NOT at race speeds.	Total Miles
169		2.40	Abandoned car on left as you go up hill	452.03
170		1.98	Stay left on good road	454.01
171		6.83	Rock Corral on right	460.84
172		3.76	Very IMPORTANT. Left turn off main road	464.60
173		1.06	CAUTION!!! Major wash out - detour to right and up face of hill and turn right immediately.	465.66
174		11.37	Take second right just past second intersection. Sign "Mission Santo Gertradis"	477.03
175		2.60	Sharp left then go through fence.	479.63
176		3.82	Straight at four way intersection	483.45
177		7.21	Stay straight between two white houses - CAUTION - Slow down through village	490.66
178		0.30	Turn right at "T" intersection. White water tank	490.96
179		0.07	Turn left at four -way intersection. White Cistern on left	491.03
180		0.51	Turn right at "T" intersection on good graded road	491.54
181		4.67	Left turn off good graded road at Rancho Elena on right with water tank.	496.21
182		0.50	Windmill on right	496.71
183		1.54	Stay straight through gate	498.25
184		3.05	Stay straight at four way intersection - Sign "Rancho Progreso"	501.30
185		3.83	CAUTION. Turn left and drop into and cross wash. Road disappears.!	505.13
186		0.51	Stay straight - Gravel Operation on left.	505.64
187		0.78	Go through gate.	506.42
188		1.68	Hard right just before fence.	508.10
189		0.39	Turn left up and out of wash. Fence line will be on your left	508.49
190		0.61	Hard left at end of fence line - tall white pole	509.10
191		0.37	Very important - hard right	509.47
192		0.68	Stay straight at four way	510.15

2004 Tecate SCORE Baja 1000 Race Notes
November 18-20, 2004
























This event passes through many populated areas. It is the competitors responsibility to operate his vehicle in a safe and prudent manner.
 Caution! All odometers are not created equal. Mistakes can & will be made. Your mileage may & will vary. Pay attention!

Line No.	Tulips	Trip Miles	Location Description NOTE: PRERUNNING STARTS Oct 16th at Ojos Drive at a slow speed - NOT at race speeds.	Total Miles
193		2.41	Turn right at asphalt plant and head towards Hwy !	512.56
194		0.38	Left turn on Hwy 1 at KM 134 DQ ZONE	512.94
195		32.31	On Hwy 1 - CAUTION - hard down hill	545.25
196		2.85	Military Checkpoint.	548.10
197		2.40	Right turn into San Ignacio at KM 73	550.50
198		1.25	San Ignacio Hotel La Pinta - Check Point	551.75
199		0.35	Village of San Ignacio stay right along Mission Rock wall then turn left	552.10
200		0.40	Turn right up hill - large green building on right	552.50
201		0.05	Left turn - large dish in fence enclosure on right	552.55
202		5.45	Rancho on right before right curve	558.00
203		6.67	Church on left in village. Sign "Rancho Zacarias"	564.67
204		6.23	Intersection stay straight sign La Laguna 27 KM	570.90
205		7.08	Road bends to left - Begin elevated road	577.98
206		4.90	CAUTION - Extremely dangerous washouts straight ahead. New detour - turn left off of main graded road. Stay on new graded road	582.88
207		3.14	Go left at "Y"	586.02
208		0.54	Stay straight as road merges from left	586.56
209		0.27	Go left at "Y"	586.83
210		3.83	Veer left onto good main graded road (normal route)	590.66
211		7.34	Go right at "Y" off main graded road toward beach road. VERY IMPORTANT. Straight ahead are many washouts & mucho damage.	598.00
212		12.38	Cross stream	610.38
213		0.20	Stay straight at four way intersection	610.58
214		7.73	CAUTION - slow down village El Datil sign on left "Tienda Diconsa".	618.31
215		0.43	Turn left by shack with trailer and tire fence in front under power line	618.74
216		0.26	Shells on left and junk truck on right.	619.00

2004 Tecate SCORE Baja 1000 Race Notes

November 18-20, 2004

This event passes through many populated areas. It is the competitors responsibility to operate his vehicle in a safe and prudent manner.
Caution! All odometers are not created equal. Mistakes can & will be made. Your mileage may & will vary. Pay attention!

Line No.	Tulips	Trip Miles	Location Description	NOTE: PRERUNNING STARTS Oct 16th at Ojos Drive at a slow speed - NOT at race speeds.	Total Miles
217		12.40	Either / Or		631.40
218		1.10	Rancho on left with windmill on right		632.50
219		0.32	Go right at "Y"		632.82
220		6.53	Turn right at "T" intersection onto good main graded road (normal course)		639.35
221		4.64	CAUTION sharp left curve on down hill to cross wash		643.99
222		0.35	El Tular sign on right, Cross wash - (road comes in from left in wash, Rancho La Ballena on left goes to Mulege, stay on main road uphill.		644.34
223		3.51	CAUTION!!! Sharp left down hill and vado		647.85
224		2.15	CAUTION!!! Sharp left downhill - concrete shrine on right		650.00
225		0.51	Town of Cadaje - Slow through town please!		650.51
226		0.22	Turn right at intersection to cross wash Weather station on left		650.73
227		8.55	Town of San Juanico. Road curves left just past Gloria's		659.28
228		17.09	Caution: Serval sharp curves downhill		676.37
229		1.18	San Gregorio sign - Stay straight at intersection to cross wash		677.55
230		7.44	CAUTION!!! Several sharp curves downhill		684.99
231		1.44	Cross Laguna on concrete road - water on both sides		686.43
232		0.72	Turn left on pavement at "T" intersection to La Purisima/San Isidro. Go very slow (pre-running) & stay on this main road thru La Purisima and San Isidro. Hwy53 K107 DQ ZONE		687.15
233		3.55	Entering town at first topa, go left and stay on this paved main road through both towns.		690.70
234		0.39	Stay left at Y. Sign " Jardin de Ninos Bolivia" Straight ahead.		691.09
235		2.23	Town of San Isidro - CAUTION Go Slow - school on right		693.32
236		0.48	Pavement ends - Aquaduct begins on right		693.80
237		0.94	CAUTION - Turn left out of town - sign Carambuche on right		694.74
238		0.55	Veer left and stay right of bushes. Playground on your right		695.29
239		0.93	Intersection to Rosarito & Comondu - Stay straight.		696.22

2004 Tecate SCORE Baja 1000 Race Notes
November 18-20, 2004

This event passes through many populated areas. It is the competitors responsibility to operate his vehicle in a safe and prudent manner.
 Caution! All odometers are not created equal. Mistakes can & will be made. Your mileage may & will vary. Pay attention!

Line No.	Tulips	Trip Miles	Location Description NOTE: PRERUNNING STARTS Oct 16th at Ojos Drive at a slow speed - NOT at race speeds.	Total Miles
240		4.28	Stay right at Y	700.50
241		11.24	Road curves left away from poleline	711.74
242		2.40	Cemetery on left - road bends right	714.14
243		0.84	Danger "T" Intersection turn left. No sign.	714.98
244		0.86	Green fence on left with pole lights, sign on right "Loretto, Las Parras, San Javier	715.84
245		4.11	Go right at "Y" - Abandoned house in center of "Y"	719.95
246		1.74	Rancho San Telmo on right	721.69
247		1.94	CAUTION!!! Drop off down hill	723.63
248		2.37	El Horno Adobe oven on left, coral on left	726.00
249		6.17	Man figure on left - Rancho Palo Chino on right	732.17
250		3.32	Rancho Monte Alto on left with sign on right	735.49
251		1.83	Road bends to left - Rancho on right San Guillimo	737.32
252		3.66	Sign on right - intersection turn right to San Javier	740.98
253		0.38	Turn right at intersection to San Javier	741.36
254		0.70	Gate/cattle guard then sign Chula Vista. Stay left at "Y"	742.06
255		3.12	CAUTION!!! Cattle guard and enter San Javier - go slow	745.18
256		0.30	Go through concrete pillers and turn right through town	745.48
257		0.50	Go left at "Y"	745.98
258		5.68	Shrine on left against cliff with wash on right	751.66
259		0.50	Sign on right Agua Escondido	752.16
260		1.56	Sign on right "Poza De Gonzalez"	753.72
261		3.92	Cross wash - water on both sides	757.64
262		1.80	CAUTION - Go left at "Y" and cross wash	759.44
263		2.67	Rancho El Eden on right - corral on left	762.11

2004 Tecate SCORE Baja 1000 Race Notes
November 18-20, 2004

This event passes through many populated areas. It is the competitors responsibility to operate his vehicle in a safe and prudent manner.
 Caution! All odometers are not created equal. Mistakes can & will be made. Your mileage may & will vary. Pay attention!

Line No.	Tulips	Trip Miles	Location Description NOTE: PRERUNNING STARTS Oct 16th at Ojos Drive at a slow speed - NOT at race speeds.	Total Miles
264		9.18	Rancho on left and corral on right	771.29
265		6.77	Rancho on left and windmill with corral on right	778.06
266		5.48	Cattle guard	783.54
267		1.14	Start of pole line on right - Rancho on left	784.68
268		4.30	CAUTION - turn left onto Hwy (Insurgentes) at KM 26 DQ ZONE	788.98
269		5.51	Turn right off of Hwy just prior to baseball field on right	794.49
270		1.39	Veer left Rancho on right	795.88
271		0.26	Go right at "Y" stay on main graded road	796.14
272		1.82	Veer Left by Rancho	797.96
273		0.59	Very Important - Veer left off main road by pole onto small dirt road.	798.55
274		0.83	Stay left at "Y"	799.38
275		1.22	Go straight through gate	800.60
276		0.63	Very Important - turn left at four way intersection	801.23
277		0.84	Straight through four way intersection	802.07
278		1.53	Very Important - Right turn	803.60
279		6.32	Stay straight.	809.92
280		0.48	Stay left at "Y". Very Important.	810.40
281		1.86	Turn left. Very important	812.26
282		0.59	Stay straight at four way intersection	812.85
283		3.82	Turn right -	816.67
284		0.61	Go left at "T" intersection	817.28
285		3.41	Single pole line on right just before you cross Hwy from Insurgentes at KM 30	820.69
286		0.73	Turn hard left onto main graded road at intersection - Transformer on left	821.42
287		1.84	Stay left at "Y" with Shrine on left	823.26

2004 Tecate SCORE Baja 1000 Race Notes

November 18-20, 2004

This event passes through many populated areas. It is the competitors responsibility to operate his vehicle in a safe and prudent manner.
Caution! All odometers are not created equal. Mistakes can & will be made. Your mileage may & will vary. Pay attention!

Line No.	Tulips	Trip Miles	Location Description	Total Miles
NOTE: PRERUNNING STARTS Oct 16th at Ojos Drive at a slow speed - NOT at race speeds.				
288		1.93	Go left at "Y"	825.19
289		1.06	Stay left at "Y", Important.	826.25
290		4.16	Straight through at four way intersection	830.41
291		0.29	Stay straight through four way intersection	830.70
292		12.29	Through cattle guard to Hwy and turn right on Hwy 22 KM 25+ DQ ZONE	842.99
293		3.45	Turn left off of Hwy 22 just before KM 31 (Concrete tower on left and just past building on right)	846.44
294		3.33	Cattle guard	849.77
295		8.02	Cross Medano Amarillo Road	857.79
296		1.20	Caution. Vado	858.99
297		2.61	Sweeping right turn	861.60
298		2.17	Go left at "Y" Very Important	863.77
299		9.07	Veer right	872.84
300		1.48	Cross dry lake bed	874.32
301		3.73	Stay left at "Y". Fish Camp & Antenna on right.	878.05
302		2.72	Go left at "Y"	880.77
303		1.03	Go right at "Y"	881.80
304		0.07	Cross over main graded road	881.87
305		2.88	Go left at "Y"	884.75
306		0.56	Either / Or	885.31
307		1.27	Cross main graded road with Cajuco Fish Camp on right	886.58
308		5.02	Go left at "Y"	891.60
309		4.11	Stay straight	895.71
310		0.05	Turn right	895.76
311		2.54	Stay right at "Y"	898.30

























2004 Tecate SCORE Baja 1000 Race Notes
November 18-20, 2004

This event passes through many populated areas. It is the competitors responsibility to operate his vehicle in a safe and prudent manner.
 Caution! All odometers are not created equal. Mistakes can & will be made. Your mileage may & will vary. Pay attention!

Line No.	Tulips	Trip Miles	Location Description	NOTE: PRERUNNING STARTS Oct 16th at Ojos Drive at a slow speed - NOT at race speeds.	Total Miles
312		0.96	Stay straight at four way intersection.		899.26
313		1.98	Turn right onto Santa Rita road.		901.24
314		1.50	Left turn off of Santa Rita road		902.74
315		8.93	Stay straight at four way intersection - round concrete water tank on right		911.67
316		14.31	Merge right onto graded road, concrete block church on right then go between Rancho Santa Fe on right with windmill and corral on left.		925.98
317		0.67	Go left at "Y" Very Important		926.65
318		0.69	Go straight as road bends left, then left at "Y" on small hill		927.34
319		0.49	Turn right at metal gate corral, then church will be on your right.		927.83
320		0.26	Go left at "Y" Rancho on right		928.09
321		1.03	Either / Or "Y" - left is shorter but rough/silty and right is faster/longer.		929.12
322		2.10	Join main road (Either / Or from above) Mileage is from shorter route		931.22
323		12.88	Huge drop off - CAUTION Village on right		944.10
324		6.08	Bear right at "Y" on top of bluff		950.18
325		0.39	Merge right onto road.		950.57
326		0.15	Go left cross wash. Light house on right		950.72
327		9.77	CAUTION - Slow down - nice Rancho on right with windmill		960.49
328		0.55	Turn right off of good graded road		961.04
329		2.66	Light tower on right		963.70
330		0.28	Veer right just before wash and cross wash. VERY IMPORTANT. Trees and shrine will be on your left <u>after crossing.</u>		963.98
331		2.17	Go right at "Y" in wash		966.15
332		4.18	Go through fence and then cross field		970.33
333		0.33	Join dirt road towards right.		970.66
334		0.13	Go through fence and then turn hard left and fence will be on your left		970.79
335		0.92	Go between fences		971.71

2004 Tecate SCORE Baja 1000 Race Notes
November 18-20, 2004








This event passes through many populated areas. It is the competitors responsibility to operate his vehicle in a safe and prudent manner.
 Caution! All odometers are not created equal. Mistakes can & will be made. Your mileage may & will vary. Pay attention!

Line No.	Tulips	Trip Miles	Location Description	NOTE: PRERUNNING STARTS Oct 16th at Ojos Drive at a slow speed - NOT at race speeds.	Total Miles
336		0.63	Go left off dirt road onto two track. Next 2 miles will become silty!		972.34
337	!!!!	0.08	Drop into wash heading to your right and then up out of wash		972.42
338		0.32	Go through fence		972.74
339		1.66	Veer left off of two track road		974.40
340		0.95	White rancho on right		975.35
341		0.41	Climb up and over a little bluff.		975.76
342		1.04	Abandon Rancho on right		976.80
343		0.75	Rancho and windmill on right		977.55
344		0.59	Drop into wash (this wash is where 2002 also crossed about 100 yard away)		978.14
345		0.21	Red brick house on right with windmill and corral (Rancho Tepetate) CAUTION go slow - cattle		978.35
346		4.03	3 roads take middle fork. VERY IMPORTANT!		982.38
347		0.25	Stay right as you are approaching Rancho El Rosario		982.63
348		11.23	Right turn		993.86
349		2.05	Go between white house on right and block house on left		995.91
350		0.29	Right turn at "T" intersection		996.20
351		1.83	Straight through four way intersection		998.03
352		0.37	Left turn		998.40
353	!!!!	1.64	Top of Mini Summit		1000.04
354		1.56	Metal tower on left		1001.60
355		0.72	White cistern on right		1002.32
356		1.44	Turn left - Very Important (straight is shorter - private property and DQ zone)		1003.76
357		2.67	Left turn at four way intersection		1006.43
358		3.70	Through fence and then turn left		1010.13
359		0.28	Hard right at end of fence line - cemetary on left		1010.41
360		0.21	Left turn (there is a fence on your right)		1010.62
361		0.44	"Y" go right		1011.06

2004 Tecate SCORE Baja 1000 Race Notes

November 18-20, 2004

This event passes through many populated areas. It is the competitors responsibility to operate his vehicle in a safe and prudent manner.
Caution! All odometers are not created equal. Mistakes can & will be made. Your mileage may & will vary. Pay attention!

Line No.	Tulips	Trip Miles	Location Description	Total Miles
362		0.13	Go straight across graded angle road and cross ditch	1011.19
363		0.23	Stay on left side on concrete Igloos	1011.42
364		0.07	Go left and then right around chain link fence	1011.49
365		0.06	Go left at "T" intersection	1011.55
366		0.31	Turn right on HWY 1 at KM 13 DQ ZONE	1011.86
367		3.92	Go left into town (left side of whale tail)	1015.78
368		0.52	Finishline	1016.30