

2004 SCORE Baja 500 Race Notes

Saturday June 5, 2004

This event passes through many populated areas. It is the competitors responsibility to operate his vehicle in a safe and prudent manner. Caution! All odometers are not created equal. Mistakes can & will be made. Your mileage may & will vary. Pay attention!

Line No.	Tulips	Location Description	Trip Miles	Total Miles
1		Start line in front of Convention Center		0.00
2		End of pavement on Ruiz	2.73	2.73
3		Right turn before gate	1.77	4.50
4		Straight through gate with white poles	0.16	4.66
5		Hard right before brick pillars	0.08	4.74
6		Straight through gate	0.06	4.80
7		Veer left between building on left and concrete structure on right	0.09	4.89
8		CAUTION! Narrow concrete bridge	0.14	5.03
9		Turn right and go uphill off cobblestone road	0.06	5.09
10		Veer right between two large rocks (VW & White)	0.18	5.27
11		Veer left after two large rocks (above rocks)	0.04	5.31
12		Through gate and veer left	0.21	5.52
13		Through gate and veer right down hill	0.08	5.60
14		Through blue gate and turn left at "T" intersection	0.36	5.96
15		Stay straight on main dirt road	0.11	6.07
16		Right turn off of main road	0.55	6.62
17		Veer right up hill (house trailer on left)	0.24	6.86
18		Continue up hill to cement water tank and veer left on road with power lines	0.13	6.99
19		Road turns right	0.44	7.43
20		Left turn down hill at "T" intersection	0.10	7.53
21		Right turn (Reference white gate straight ahead)	0.87	8.40
22		Left turn through metal wire gate	0.06	8.46
23		Through gate	0.08	8.54
24		Turn right and go through fence	0.93	9.47
25		Left turn (reference - straight is to house)	0.08	9.55

2004 SCORE Baja 500 Race Notes

Saturday June 5, 2004

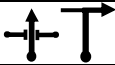




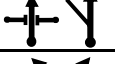







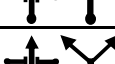










This event passes through many populated areas. It is the competitors responsibility to operate his vehicle in a safe and prudent manner. Caution! All odometers are not created equal. Mistakes can & will be made. Your mileage may & will vary. Pay attention!

Line No.	Tulips	Location Description	Trip Miles	Total Miles
26		Angle left (do not take hard left)	0.10	9.65
27		Left through fence	0.15	9.80
28		Left at four way	0.31	10.11
29		Go right around old farm equipment	0.05	10.16
30		Straight	0.09	10.25
31		Up hill over concrete slab	0.42	10.67
32		Left turn at "T" intersection on main graded road	0.38	11.05
33		Stay right and go up hill at "Y"	0.08	11.13
34		Go right up hill (tan house for sale on right)	1.10	12.23
35		Veer right at "Y"	0.27	12.50
36		Right turn	0.31	12.81
37		Left up hill	0.07	12.88
38		Go right up hill at "Y"	0.17	13.05
39		Stay straight - road comes in from left	0.05	13.10
40		Left turn	0.15	13.25
41		Left turn stay between two fences	0.40	13.65
42		Merge right on to graded road	0.48	14.13
43		CAUTION!!! Left turn onto Hwy 3 at KM 12	0.63	14.76
44		Caution. Turn left off Hwy 3 at KM 19	4.32	19.08
45		Stay right at "Y"	0.63	19.71
46		Gate	0.34	20.05
47		Caution! Go slow Rancho on left	3.33	23.38
48		Caution! White Rocks Rancho on right - La Roca	1.09	24.47
49		Straight through gate.	0.55	25.02
50		Straight through blue gate	0.94	25.96

2004 SCORE Baja 500 Race Notes

Saturday June 5, 2004

This event passes through many populated areas. It is the competitors responsibility to operate his vehicle in a safe and prudent manner. Caution! All odometers are not created equal. Mistakes can & will be made. Your mileage may & will vary. Pay attention!

Line No.	Tulips	Location Description	Trip Miles	Total Miles
51		Go through gate turn right at "T" intersection	2.34	28.30
52		Turn right at junkyard and onto pavement	5.13	33.43
53		Cross Hwy 3 at Ojoes Negros - Hwy 3 KM 39	1.07	34.50
54		Straight through cattle guard	3.57	38.07
55		Stay right at "Y"	0.55	38.62
56		Straight over cattle guard	0.36	38.98
57		Either/or	1.38	40.36
58		Cattle guard	1.45	41.81
59		Straight through cattle guard and gate	0.88	42.69
60		either/or	0.73	43.42
61		Either/Or	1.75	45.17
62		Stay straight - Road goes off to left	0.55	45.72
63		Stay straight. Road to left is inbound course.	5.04	50.76
64		Gate Tres Hermanos - then go right at "Y"	0.88	51.64
65		Gate either/or	0.37	52.01
66		Either/or	0.44	52.45
67		Abandoned house on left	0.15	52.60
68		Go right at "Y" Rancho El Pedregoso	3.94	56.54
69		Abandoned house on right. La Lagrima	2.62	59.16
70		White abandoned houses on left. White concrete on right.	2.49	61.65
71		Top of summit	1.04	62.69
72		Go through cattle guard and fence	2.27	64.96
73		Picnic area with white camper shell on left	1.26	66.22
74		Rancho on right	0.25	66.47
75		Straight through gate	0.21	66.68

2004 SCORE Baja 500 Race Notes

Saturday June 5, 2004

This event passes through many populated areas. It is the competitors responsibility to operate his vehicle in a safe and prudent manner. Caution! All odometers are not created equal. Mistakes can & will be made. Your mileage may & will vary. Pay attention!

Line No.	Tulips	Location Description	Trip Miles	Total Miles
76		Cattle guard	0.63	67.31
77		Thru gate. Small EIF sign on left	2.41	69.72
78		Stay left - Rancho on right	0.18	69.90
79		Left at Corral	0.10	70.00
80		Straight through gate. Large EIF sign on left.	1.18	71.18
81		Cattle guard - house on right	1.21	72.39
82		Left at "T" intersection - Caution !!!	2.41	74.80
83		Right turn on main street	0.13	74.93
84		Veer left - giant tank on left	0.57	75.50
85		Veer left onto Hwy 1 - KM 42 - Caution Hwy	0.05	75.55
86		Right turn at Santo Thomas - KM 51+	5.99	81.54
87		Right turn at four way - Caution next 14 miles Cattle guards and many Ranchos	0.14	81.68
88		Nativo de Valle	9.34	91.02
89		Left turn. Important!!	4.43	95.45
90		Through cattle guard	2.10	97.55
91		Rancho Los Metates on left.	0.70	98.25
92		Rancho Tampico on left	4.15	102.40
93		Bates ranch sign and Rancho on right/	1.00	103.40
94		Gate - house on left - ocean on right	15.90	111.35
95		Left at end of fence	1.07	112.42
96		Right turn onto good road	0.27	112.69
97		Veer left off good road into wash	0.22	112.91
98		Left at "T" intersection onto good road	0.62	113.53
99		Right turn at pump and pole	0.08	113.61
100		Right turn onto good road out of wash - blue wall on right	0.32	113.93

2004 SCORE Baja 500 Race Notes

Saturday June 5, 2004

This event passes through many populated areas. It is the competitors responsibility to operate his vehicle in a safe and prudent manner. Caution! All odometers are not created equal. Mistakes can & will be made. Your mileage may & will vary. Pay attention!

Line No.	Tulips	Location Description	Trip Miles	Total Miles
101		Go through four way and up hill	0.59	114.52
102		Stay straight at top of hill (two roads from left and one from right)	0.38	114.90
103		Go right at "Y"	0.27	115.17
104		Stay left at "Y"	0.43	115.60
105		Right turn at "T"	0.30	115.90
106		Hard left at "Y" then up hill	2.22	118.12
107		Cattle guard	0.65	118.77
108		Either/or	0.41	119.18
109		Turn left at windmill and concrete	3.12	121.75
110		Turn right towards ocean	0.06	121.81
111		Left turn at "T" intersection	0.60	122.41
112		Right turn at four way	1.43	123.84
113		Old tractor on left	3.08	126.92
114		Turn right through cattle guard	4.49	131.41
115		Cattle guard and gate	0.96	132.37
116		Cross over Colonel road	0.52	132.89
117		Water tank, concrete, and white pole on right	4.74	137.63
118		Though gate - fence on right	0.49	138.12
119		Very Important - go left at "Y" - fields on both sides	0.12	138.24
120		Fence will be on your right. Look for old yellow school bus on right.	0.10	138.34
121		Stay straight.	0.19	138.43
122		Go right and then down hill	1.56	139.99
123		Go right at "Y"	0.28	140.27
124		Go left at "Y"	0.60	140.87
125		Go left at another "Y"	0.25	141.12

2004 SCORE Baja 500 Race Notes

Saturday June 5, 2004

This event passes through many populated areas. It is the competitors responsibility to operate his vehicle in a safe and prudent manner. Caution! All odometers are not created equal. Mistakes can & will be made. Your mileage may & will vary. Pay attention!

Line No.	Tulips	Location Description	Trip Miles	Total Miles
126		Go right at "Y" - Rancho on left	0.56	141.68
127		Take middle fork	0.17	141.85
128		House on left	1.72	143.57
129		Go right at "Y".	0.73	144.30
130		Take middle fork	0.28	144.58
131		Left turn at Quatro Casas	0.40	144.98
132		Very Important - right turn	0.37	145.35
133		Left turn before cliff - Caution !!!	0.14	145.49
134		Stay left at "Y"	1.17	146.66
135		Rock wall, white cross fenced in on right	2.60	149.26
136		Stay straight at 4-way.	0.17	149.43
137		Go right at "Y" before large building on left	1.16	150.59
138		Right turn at "T" intersection then left before high fence and houses - San Jancinto	1.55	152.14
139		Go straight . Signs on right	0.80	152.94
140		Rick' Bed & Breakfast and many houses on beach side, Then hard left at fence	2.26	155.20
141		Hard right then through fence and cattle guard	0.17	155.37
142		Campo Bahia Camalu	2.85	158.22
143		Veer right at "Y"	0.48	158.70
144		Go between fence line on left and cement post on right	0.10	158.80
145		Wood shack and junk on left, ocean on right.	0.22	159.02
146		Cross wash - stay left. Fence will be on your left. Don't go onto beach road.	0.10	159.12
147		Hard left. Don't go straight into fish camp.	0.24	159.36
148		Veer Right off main road. Don't follow fence line on left.	0.10	159.46
149		Hard right.	0.20	159.66
150		Drop into gully. Turn left	0.10	159.76

2004 SCORE Baja 500 Race Notes

Saturday June 5, 2004

This event passes through many populated areas. It is the competitors responsibility to operate his vehicle in a safe and prudent manner. Caution! All odometers are not created equal. Mistakes can & will be made. Your mileage may & will vary. Pay attention!

Line No.	Tulips	Location Description	Trip Miles	Total Miles
151		Veer right toward "tire fence"	0.05	159.81
152		Turn right at "tire fence"	0.05	159.86
153		Hard right at end of "tire fence"	0.02	159.88
154		Hard left	0.18	160.06
155		Stay straight	0.19	160.25
156		go left at "Y"	0.80	161.05
157		Go straight - fence line on your left.	0.20	161.25
158		Drop into water gully - stay left. Bad ditch on right. Stay left, then hard right & quick left uphill.	0.10	161.35
159		Thru fence, turn left, fence will be on your left. Ocean on right. White mobile trailer on left.	0.30	161.65
160		Straight through fence	0.65	162.30
161		Stay straight at 3 roads from left.	0.40	162.70
162		Cattle guard	0.39	163.09
163		Stay left at "Y"	0.18	163.27
164		Straight though fence and cattle guard	0.23	163.50
165		Turn left onto pole line at Costa Brava	2.10	165.60
166		Right turn off pole line then through metal gates	0.16	165.76
167		Take middle fork	0.33	166.09
168		Caution Steep down hill then turn left into wash	0.79	166.88
169		Right turn at gravel pit	0.86	167.74
170		Left turn at four way and red stake	0.07	167.81
171		Left turn - white fence on right	1.04	168.85
172		Veer left at four way then right	0.10	168.95
173		Cross under Bridge (must be north bridge)	1.06	170.01
174		Go right at "Y" then turn left	0.32	170.33
175		Turn right and go up hill	0.45	170.78

2004 SCORE Baja 500 Race Notes

Saturday June 5, 2004

This event passes through many populated areas. It is the competitors responsibility to operate his vehicle in a safe and prudent manner. Caution! All odometers are not created equal. Mistakes can & will be made. Your mileage may & will vary. Pay attention!

Line No.	Tulips	Location Description	Trip Miles	Total Miles
176		Left turn onto Dyke Road	0.10	170.88
177		Stay straight at four way	0.63	171.51
178		Right turn through fence into small yard, then another right turn onto road.	0.77	172.28
179		Stay straight. Road to left is inbound course in about 300ft.	0.91	173.19
180		At "Y" go left and follow ditch on your left	1.05	174.24
181		Stay straight	3.52	177.76
182		Concrete water tank on right	0.97	178.73
183		At five-way intersection veer right (not hard right)	0.27	179.00
184		Straight at road on left, then go left at "Y"	0.93	179.93
185		Stay straight	1.08	181.01
186		At top of hill "Y" stay right	0.20	181.21
187		Go right at "Y" towards fields	1.68	182.89
188		Left turn at block shed	0.47	183.36
189		Left along fence at Rancho Morillia	0.10	183.46
190		Through gate then turn left	0.85	184.31
191		Go right around green car	0.15	184.46
192		Stay straight at road from right	1.73	186.19
193		Go left at "Y"	0.08	186.27
194		Stay straight - road from right	6.92	193.19
195		Stay left at "Y"	2.53	195.72
196		Turn right into wash	0.30	196.02
197		Gate	1.93	197.95
198		VERY IMPORTANT. At "Y" go left	4.41	202.36
199		Next 30 miles - VERY TECHNICAL. Narrow, many dips, water, blind corners, off camber, in and out of wash several times. FOLLOW COURSE MARKINGS. BE CAREFUL.		

2004 SCORE Baja 500 Race Notes

Saturday June 5, 2004


























This event passes through many populated areas. It is the competitors responsibility to operate his vehicle in a safe and prudent manner. Caution! All odometers are not created equal. Mistakes can & will be made. Your mileage may & will vary. Pay attention!

Line No.	Tulips	Location Description	Trip Miles	Total Miles
200		Begin uphill - start of narrow section with water	2.40	204.76
201		Go right through gate attached to wood corral & ruins on left.	3.61	208.37
202		Go up hill	#REF!	212.01
203		Cement Marker on right	2.68	214.69
204		Merge right onto 2003 Baja 1000 course	1.92	216.61
205		Turn right.	1.06	217.67
206		DANGER. Turn right off graded road. 300 feet straight ahead on graded road is the outbound course.	6.09	223.76
207		Right turn onto good road	0.05	223.81
208		Drop into wash	0.95	224.76
209		Right turn onto graded road. Same road as tulip # 165 outbound	0.40	225.16
210		Right turn onto graded road. Fields on left	0.10	225.26
211		Turn right off graded road through gate into wash. Left goes to Santo Domingo Mission. Follow Course markings.	1.50	226.76
212		Left off road, back into wash.	2.37	229.13
213		Out of wash, cross over white PVC water pipes and start climb up canyon.	0.24	229.37
214		Right turn at "T" (onto 2003 Baja 1000 course from new section). Mileage is approximate.	2.89	232.26
215		Left turn - gate on right	3.32	235.58
216		Left turn at Rancho Arroyo Hondo	1.72	237.30
217		Turn right through fence	1.65	238.95
218		Fence	1.51	240.46
219		Left turn at "T" intersection	0.80	241.26
220		Road merges from left	5.95	247.21
221		Right turn onto San Telmo Road	3.74	250.95
222		Turn Left off of San Telmo Road.	0.39	251.34
223		Turn left.	0.32	251.66
224		Stay straight 3 way intersection. Sign on fence" R Las Choyas" large field with water tank on hill to the right.	2.00	253.66

2004 SCORE Baja 500 Race Notes

Saturday June 5, 2004

This event passes through many populated areas. It is the competitors responsibility to operate his vehicle in a safe and prudent manner. Caution! All odometers are not created equal. Mistakes can & will be made. Your mileage may & will vary. Pay attention!

Line No.	Tulips	Location Description	Trip Miles	Total Miles
225		Turn left at cattle guard and fence on your right.	0.20	253.86
226		Gate made with pipes.	0.50	254.36
227		Windmill and Rancho Las Chyas II on left. Large red water tank.	3.00	257.36
228		Begin uphill to Cresta Blanca.	1.00	258.36
229		Straight through gate	3.50	261.86
230		Stay left @ either/or. Right side has bad washout.	3.00	264.86
231		Go left at "Y" up the mountain. Gate on right	0.80	265.66
232		Go right at "Y". continue up the mountain.	1.00	266.66
233		Go right at "Y". Up/down Mountain.	0.40	267.06
234		Stay left at "Y" into wash.	4.40	271.46
235		Merge left onto road from Buenavista.	0.30	271.76
236		Caution slow down, straight through gate. Rancho Coyote & windmill on right.	1.18	272.94
237		Past blue shute on left, turn left then through gate	0.22	273.16
238		Wood gate	1.16	274.32
239		Caution - Drop down steep hill cross ditch and up hill	6.10	280.42
240		Merge left onto road	1.85	282.27
241		Stay straight. Left is to Simpson	1.90	284.17
242		Turn right and drop into Mike's Sky Rancho	3.24	287.41
243		Turn left and cross creek	0.15	287.56
244		Veer right (Cross over road)	5.68	293.24
245		Straight through fence	6.57	299.81
246		Very Important - Left turn off Mike's Road towards Killiwas	1.06	300.87
247		Very Important - Right turn into wash off of road	0.29	301.16
248		Right turn at "T" intersection out of wash	3.62	304.78
249		Fence with big post	3.40	308.18

2004 SCORE Baja 500 Race Notes

Saturday June 5, 2004

This event passes through many populated areas. It is the competitors responsibility to operate his vehicle in a safe and prudent manner. Caution! All odometers are not created equal. Mistakes can & will be made. Your mileage may & will vary. Pay attention!

Line No.	Tulips	Location Description	Trip Miles	Total Miles
250		Left turn at "T intersection - fence will be on right	1.24	309.42
251		Right turn under power line at four-way	0.55	309.97
252		Left turn onto Hwy 3 at KM 126	2.78	312.75
253		Valley De Trinidad (New Pemex)	3.97	316.72
254		Caution - Right turn off Hwy 3 onto goat trail	1.57	318.29
255		Merge right onto road from left	1.59	319.88
256		Rancho on right "Las Minitas"	1.05	320.93
257		Stay left at "Y"	1.01	321.94
258		Cross Jamau graded road	3.20	325.14
259		Merge right on road from left . Corral on left	0.48	325.62
260		Very important - Go left at "Y"	0.48	326.10
261		Stay right at "Y". Fence line on left	2.14	328.24
262		Stay left at "Y" - Rancho is off to the right	1.12	329.36
263		Nuevo Junction	1.82	331.18
264		Turn left at "Y"	0.18	331.36
265		Through cattle guard then hard left	1.68	333.04
266		Important - Turn left	1.04	334.08
267		Go left at "Y"	3.15	337.23
268		Straight through four-way	3.95	341.18
269		Cross Santa Catarina graded road	0.32	341.50
270		Turn left at fence then through cattle guard	1.72	343.22
271		Right turn at four-way	1.29	344.51
272		Turn left at four-way and stay between fences	0.62	345.13
273		Stay right at "Y".	0.51	345.64
274		Fence on right	0.73	346.37

2004 SCORE Baja 500 Race Notes

Saturday June 5, 2004


























This event passes through many populated areas. It is the competitors responsibility to operate his vehicle in a safe and prudent manner. Caution! All odometers are not created equal. Mistakes can & will be made. Your mileage may & will vary. Pay attention!

Line No.	Tulips	Location Description	Trip Miles	Total Miles
275		Fence	0.46	346.83
276		Turn left	0.06	346.89
277		Left turn at four-way in sandy wash.	2.10	348.99
278		Left turn at up side down VW	1.99	350.98
279		Over cattle guard then right turn onto Hwy 3 at km 78	0.90	351.88
280		Left turn off Hwy 3 at KM 77	1.17	353.05
281		Stay straight	0.73	353.78
282		Go left at "Y"	3.46	357.24
283		Stay straight	1.82	359.06
284		Right turn at large rocks.	0.93	359.99
285		Stay left at "Y". Fence on left	1.63	361.62
286		Go left - Important	5.07	366.69
287		Merge left onto good road	0.47	367.16
288		Cattle guard	0.90	368.06
289		Cattle guard	1.51	369.57
290		Go right at "Y" to Ojos Negros and Tres Hermanos. Sign Post.	1.33	370.90
291		Go left at "Y"	2.60	373.50
292		Go right at "Y"	1.11	374.61
293		Right turn onto Tres Hermanos Road (joining outbound race course)	4.88	379.49
294		Either/or	7.17	386.66
295		Fence and cattle guard	0.82	387.48
296		Fence	0.88	388.36
297		Cross wash then go right	1.40	389.76
298		Cattle guard	1.41	391.17
299		Cattle guard and fence	0.91	392.08

2004 SCORE Baja 500 Race Notes

Saturday June 5, 2004

This event passes through many populated areas. It is the competitors responsibility to operate his vehicle in a safe and prudent manner. Caution! All odometers are not created equal. Mistakes can & will be made. Your mileage may & will vary. Pay attention!

Line No.	Tulips	Location Description	Trip Miles	Total Miles
300		Right turn	1.95	394.03
301		Caution - Hard left turn - abandon blue car on right	0.65	394.68
302		Cross Hwy 3 at Ojoes Negros - Hwy 3 KM 39	0.90	395.58
303		Turn left at junk yard before town of Ojoes Negros	1.07	396.65
304		Turn left and go through gate	4.12	400.77
305		Straight through blue gate	2.32	403.09
306		Straight through gate	0.86	403.95
307		Caution Rancho on left - white rocks	0.61	404.56
308		Caution - Go Slow - Rancho on right	1.04	405.60
309		Turn right onto Hwy 3 at KM 19	4.30	409.90
310		Turn right off of Hwy 3 at KM 12 - Sign El Refugio	4.32	414.22
311		Go left at "Y"	0.63	414.85
312		Go right at "Y" - small fence corral on right	0.70	415.55
313		Go left at "Y"	0.26	415.81
314		Stay straight (road from right)	0.05	415.86
315		Go left at "T" intersection	0.06	415.92
316		Go right at "Y"	0.10	416.02
317		Go right again at "Y"	0.07	416.09
318		Left turn at "T" intersection	0.07	416.16
319		Veer left off of main road	0.16	416.32
320		Stay straight	0.15	416.47
321		Merge onto good graded road	1.35	417.82
322		Important - Right turn (big sign)	0.09	417.91
323		Down hill over concrete slab and cross small wash	0.39	418.30
324		Go right at "Y" - important	0.26	418.56

2004 SCORE Baja 500 Race Notes

Saturday June 5, 2004





This event passes through many populated areas. It is the competitors responsibility to operate his vehicle in a safe and prudent manner. Caution! All odometers are not created equal. Mistakes can & will be made. Your mileage may & will vary. Pay attention!

Line No.	Tulips	Location Description	Trip Miles	Total Miles
325		Go straight (road comes in from right)	0.16	418.72
326		Go left around old farm equipment	0.08	418.80
327		Turn right between two telephone poles	0.07	418.87
328		Go left at "Y"	0.42	419.29
329		Hard right and go down hill	0.07	419.36
330		Hard right around fence	0.10	419.46
331		Go through gate	1.01	420.47
332		Right turn through gate	0.06	420.53
333		Left turn at "T" intersection - white gate at right	0.07	420.60
334		Go left at "Y"	0.71	421.31
335		Turn right	0.16	421.47
336		Straight at four way then go right before concrete water tank	0.43	421.90
337		Left at "Y"	0.10	422.00
338		Left turn onto good graded road	0.40	422.40
339		Right turn at large blue gate off graded road, then veer right for short distance and then veer left up hill	0.66	423.06
340		Go through fence and turn right	0.39	423.45
341		Go through fence with big posts	0.12	423.57
342		Go left between two large rocks and then go down hill	0.32	423.89
343		Turn left at "T" intersection onto cobblestone road	0.14	424.03
344		Go between old building and structure and turn right	0.28	424.31
345		Through gate	0.09	424.40
346		Hard left at brick pillars	0.06	424.46
347		Straight through gate with white poles	0.13	424.59
348		Left turn (gate on your right)	0.25	424.84
349		Begin pavement on Avenue Ruiz.	1.77	426.61

2004 SCORE Baja 500 Race Notes

Saturday June 5, 2004

This event passes through many populated areas. It is the competitors responsibility to operate his vehicle in a safe and prudent manne
Caution! All odometers are not created equal. Mistakes can & will be made. Your mileage may & will vary. Pay attention!

Line No.	Tulips	Location Description	Trip Miles	Total Miles
350		Left turn out of main wash	1.70	428.31
351		Go under bridge then veer left up and out of wash	0.06	428.37
352		Cross road and drop back into wash	0.07	428.44
353		Turn right into stadium. Finish Line & Checkered Flag.	0.08	428.52