

IMPORTANT PRE-RUNNING INFORMATION

2005 TECATE SCORE BAJA 1000

Pre-running opens on Saturday, Oct. 22nd at Ojos Negros / HWY 3 KM 39 - Mile 34.33

The section from the Start to just north of Tres Hermanos is a Two-Way section. In order to prevent two-way traffic of participants during pre-running, either stop your pre-run at Uruapan (RM 634.87) Highway 1 Km 42 or continue on course to the Two-Way traffic junction just north of Tres Hermanos at RM 659.46 and go right at this junction all the way to Highway 3, Km 77 (RM 74.34), a distance of 24 miles.

ABSOLUTELY NO PRE-RUNNING AT ANY TIME back to Ojos Negros from the junction just north of Tres Hermanos.

The Ensenada Start Line to Ojos Negros outbound will only be open for pre-running between Monday, November 14th and Thursday November 17th. ABSOLUTELY NO PRE-RUNNING IN THIS SECTION PRIOR TO NOVEMBER 14th.

ABSOLUTELY NO INBOUND PRE-RUNNING FROM TRES HERMANOS (RM. 659.46) To Finish line (BASEBALL STADIUM) IS ALLOWED AT ANY TIME.

PLEASE NOTE - Although SCORE has mailed out this information and posted it on our website, it does not guarantee that a participant will disregard these rules and pre-run backwards (INBOUND) on the two-way sections. Please use caution.

The course notes and GPS course waypoints will be posted on the SCORE website (www.score-international.com) by Oct. 19th.

There is a maximum speed limit of 60 MPH on ANY sections of the racecourse that traverse the highway.

All drivers and riders must possess a valid Driver License while pre-running the race course and during the actual race.

All roads you will be pre-running on are open to the public. Many of these roads are the only way in and out of ranches. At all times you must expect to encounter oncoming traffic. Be alert for cattle and horses roaming freely on and around the course.

The Mexican Federal Preventative Police expect you to exercise extreme caution while pre-running on all paved highway sections. The posted speed limit will be enforced at their discretion. Pass on the highways only when safe to do so.

Pre-running is exactly that - familiarizing yourself with the race course at a safe pace, not at race speeds.

All gates must be closed. Do not assume the next pre-runner will close them for you. Please respect the landowners.

Everyone must do their part to protect and preserve the Baja ecological environment. Please properly dispose of all solid and liquid waste during your pre-run. Do not litter, start fires, or deviate from the marked course.

The course is marked with white and orange ribbon, orange reflective tape, black-on-orange directional arrows, green wrong ways and mile markers at five-mile intervals.

Remember, it is truly a privilege to enjoy our sport by pre-running in The Baja. Let's all take an active roll in protecting what we love to do in Baja. Although only a small percentage of our racers are irresponsible, they negatively impact all of us.

SCORE International thanks you in advance for your cooperation.

2005 Tecate SCORE Baja 1000 Race Notes

November 17th - 20th, 2005

This event passes through many populated areas. It is the competitors responsibility to operate his vehicle in a safe and prudent manner.

Caution! All odometers are not created equal. Mistakes can & will be made. Your mileage can & will vary. Pay attention!

Line num	Tulips	Trip Miles	Location Description	WPT Name	Total
			No Prerunning allowed from the start Line to H3K39 (Ojos Negros)		
Please see pre-running information page					
44		1.01	Cross Hwy 3 at Ojoes Negros - Hwy 3 KM 39		34.33
45		3.56	Cross cattle guard		37.89
46		0.90	Cross cattle guard		38.79
47		1.04	Stay right at "Y"		39.83
48		0.29	Veer left drop into and cross wash		40.12
49		1.46	Straight through gate		41.58
50		0.89	Cross cattle guard		42.47
51		2.74	Either / Or		45.21
52		0.23	Either / Or		45.44
53		5.07	Turn left off Tres Hermanos Road	TURN	50.51
54		4.69	Either / Or		55.20
55		1.29	Turn right	RIGHT Y	56.49
56		1.83	Either / Or		58.32
57		2.15	Straight through cattle guard		60.47
58		1.48	Cross cattle guard		61.95
59		0.94	Stay right at "Y".		62.89
60		5.40	Turn left	LEFTURN	68.29
61		1.84	Cross and veer left onto old race course	MERGE LT	70.13
62		2.34	Stay left at "Y"	LEFT Y	72.47
63		1.64	Stay right at "Y"		74.11
64		0.23	Turn right onto Hwy 3 at KM 77		74.34
65		1.19	Turn left off of Hwy 3 at KM 78 +		75.53
66		0.60	Either/Or. Right is shorter	EITHER	76.13
67		0.74	Go right at Y		76.87

2005 Tecate SCORE Baja 1000 Race Notes

November 17th - 20th, 2005

This event passes through many populated areas. It is the competitors responsibility to operate his vehicle in a safe and prudent manner.

Caution! All odometers are not created equal. Mistakes can & will be made. Your mileage can & will vary. Pay attention!

Line num	Tulips	Trip Miles	Location Description	WPT Name	Total
68		0.48	Stay right at Y		77.35
69		1.07	Staight at 4-way	STRAIGHT	78.42
70		0.20	Stay straight at road on left		78.62
71		0.51	Straight through fence		79.13
		0.67	Thru gate then hard right		79.80
72		0.44	Old Fence		80.24
73		0.45	Straight through gate		80.69
74		0.26	Stay left at "Y". Right is access H1 k86		80.95
75		0.47	Stay straight. Road on right is access to H1k86		81.42
76		0.51	Right turn at 4-way	RIGHT T	81.93
77		0.63	Left turn at 4-way. Right is access H1k86.		82.56
78		1.28	Turn right as you go over cattle guard	CATTLE G	83.84
79		0.22	Very Important. Right at "Y".	RIGHT Y	84.06
80		1.50	Cross Santa Catarina Road.		85.56
81		0.61	Right at "Y".	RIGHT Y	86.17
82		2.76	Straight through Gate and fence in meadow. Then a another gate.	FENCE	88.93
83		0.91	Merge right.	MERGE R	89.84
84		3.15	Go right at Y	RIGHT Y	92.99
85		0.67	Go left at fence line	LT FENCE	93.66
86		0.37	Right at T intersection then cross cattle guard	CATTLE G	94.03
87		1.88	Left Turn at Nuevo Junc		95.91
88		0.24	Either or at Y. Left is shorter	RIGHT Y	96.15
89		0.68	Go left at Y if you went right at the above note	LEFT Y	96.83
90		0.70	Go left at Y off good road	RIGHT Y	97.53
91		1.17	Go right through fence then hard left and climb hill		98.70
92		1.52	Stay straight at road on right		100.22
93		0.08	Dam on left		100.30

2005 Tecate SCORE Baja 1000 Race Notes

November 17th - 20th, 2005

This event passes through many populated areas. It is the competitors responsibility to operate his vehicle in a safe and prudent manner.

Caution! All odometers are not created equal. Mistakes can & will be made. Your mileage can & will vary. Pay attention!

Line num	Tulips	Trip Miles	Location Description	WPT Name	Total
94		0.20	Climb up and over Dam		100.50
		0.16	Turn Right. Very Important		100.66
		0.04	Straight through gate then curve left		100.70
		0.16	Stay straight as road merge from right		100.86
95		1.60	Go through gate with Ranch on left - stay right	GATE	102.46
96		4.51	Summit	SUMMIT	106.97
97		0.48	Go left at Y	LEFT Y	107.45
98		0.85	Go left at Y	LEFT Y	108.30
99		0.36	Go through fence (cattle guard on right)	FENCE	108.66
100		0.54	Drop into wash and turn left (BEGIN BOUNDARY AREA). 1/2 MILE WIDE FROM MARKED COURSE & GPS PLOT TRAIL	LEFTURN	109.20
101		7.10	Go right at Y (either / Or). Left is shorter, but steeper.	EITHER	116.30
102		0.86	Go right at Y	RIGHT Y	117.16
103		8.61	Cattle guard	CATTLE G	125.77
104		8.53	Turn right at Cahabuzo Junction. CHECKPOINT. End 1/2 mile boundary limit.	CAHABUZO	134.30
105		10.91	Either / OR right is shorter	EITHER	145.21
106		3.47	Either / Or . Right is to go around mud flats and is longer - mileage utilize was from right (longer route) Corse is marked both ways. Race miles on the longer route. (BEGIN LARGE BOUNDARY 4 miles wide from the west route to the east route) .	EITHER	148.68
107		6.21	Turn right	RIGHTURN	154.89
108		2.97	Left at Y - Rancho on right. Shed on left.	LEFT Y	157.86
109		5.92	Turn right at T - End mud flat go around. (END LARGE BOUNDARY)	RIGHT T	163.78
110		1.70	Stay straight - road merges from left	STRAIGHT	165.48
111		3.90	Tres Pozos - Access to Hwy 5 KM107		169.38
112		18.63	Go right at Y	RIGHT Y	188.01
113		5.69	Cross wash and go up hill	WASH	193.70

2005 Tecate SCORE Baja 1000 Race Notes

November 17th - 20th, 2005

This event passes through many populated areas. It is the competitors responsibility to operate his vehicle in a safe and prudent manner.

Caution! All odometers are not created equal. Mistakes can & will be made. Your mileage can & will vary. Pay attention!

Line num	Tulips	Trip Miles	Location Description	WPT Name	Total
114		5.42	Borrego Hwy 3 K177 crossing.		199.12
115		0.33	Very hard left into sand wash CHECKPOINT	LEFTURN	199.45
116		0.66	Cross power line -stay to right	POWERLIN	200.11
117		0.48	Y stay left (Either Or)		200.59
118		7.25	Stay to right side of wash		207.84
119		4.38	Race course curves to right		212.22
120		6.23	Race course veers right away from Hwy 5		218.45
121		0.14	Race course veers right away from Hwy 5 at KM 159		218.59
122		3.91	Race course veers to left (big ditch)	DITCH	222.50
123		0.82	Stay straight - Access to Hwy 5 at KM 166 (left)		223.32
124		1.90	Stay straight (left) at Y		225.22
125		2.75	Stay straight		227.97
126		1.16	Paco Torres (17X RiP) Cross		229.13
127		1.09	Race course curves left onto powerline road	RCPOWRL	230.22
128		3.76	Dead VW on left (ref only)		233.98
129		1.05	Zoo road crossing	ZOO XING	235.03
130		4.31	Left at dump road - stay on good graded road	SF DUMP	239.34
131		2.74	Right turn off good graded dump road	RIGHTURN	242.08
132		0.64	Stay straight - cross new graded road		242.72
133		0.71	Race course curves left just before white water tank	LEFTURN	243.43
134		0.29	Race course merges onto graded road	MERGE LT	243.72
135		0.88	Right turn onto old Puertecitos road	RIGHTURN	244.60
136		0.62	Stay straight - cross road to left is access to paved Puertecitos at las misiones hotel	STRAIGHT	245.22
137		3.91	Stay straight at cross roads - left is access to Puertecitos road at airport junction	X-ROAD	249.13
138		3.64	Stay straight - Access to Huatomote at right	HUATOMO	252.77
139		3.18	Stay straight - right turn is access to Chinate	T0-CHANT	255.95

2005 Tecate SCORE Baja 1000 Race Notes

November 17th - 20th, 2005

This event passes through many populated areas. It is the competitors responsibility to operate his vehicle in a safe and prudent manner.

Caution! All odometers are not created equal. Mistakes can & will be made. Your mileage can & will vary. Pay attention!

Line num	Tulips	Trip Miles	Location Description	WPT Name	Total
140	↑	1.53	Stay straight at road on left.		257.48
141	!!!	1.42	First of three ditches - stay straight		258.90
142	↑	5.04	Stay straight. access to left.		263.94
143	!	0.04	Big Ditch		263.98
144	↑	1.84	Stay straight on old Puertecitos road		265.82
145	→	1.44	Right turn off old Puertecitos Road	TOAZUFRE	267.26
146	Y	0.77	Y stay left on main road toward Matomi - right to Azufre wash	LEFT Y	268.03
147	Y	0.11	Another Y stay left on main road toward Matomi - right is access to Azufre	LEFT Y	268.14
148	↑	6.45	Y either or (right is shorter)		274.59
149	Y	5.24	Y either or		279.83
150	Y	2.78	Y stay left (was short cut to Matomi)	LEFT Y	282.61
151	✓↑	3.16	Possible check point - must go by this area	LEFT Y	285.77
152	↪	0.46	Right U turn into Matomi Wash	RIGHT U	286.23
153		0.00	After U turn into Matomi - many roads just stay in wash		286.23
154	!!!	11.54	CAUTION narrow spot in Matomi.		297.77
155	↪	3.48	Right out of Matomi Wash	MATOMI	301.25
156	↗	0.12	Right at Y up hill (may be either / or)		301.37
157	↑	4.49	Stay left side of Sand Wash (this is 1st spot of short cut) (BEGIN BOUNDARY. 300 ft wide)	STAY LFT	305.86
158	↑	0.60	Stay left side of Sand Wash (this is 2nd spot of short cut)	STAY LFT	306.46
159	→	2.60	Hard right at check point END BOUNDARY)	WSAZUFRE	309.06
160	←	1.35	Hard left into El Palrral wash - begin open running	LEFTURN	310.41
161	→	3.99	Right turn at T to Chinate Wash	RIGHTURN	314.40
162	!!!	9.69	CAUTION - narrow spot lots of rocks	ROCKS	324.09
163	↪	10.57	Stay left out of wash	STAY LFT	334.66
164	↪	0.28	Stay left out of wash		334.94
165	Y	0.35	Hard left is easy RC - straight is harder- but shorter - must go uphill - do not go right down wash	LEFT Y	335.29
166	Y	0.42	Y at top of hill - race course stays left - right is access to old Puertocitos road	LEFT Y	335.71

2005 Tecate SCORE Baja 1000 Race Notes

November 17th - 20th, 2005

This event passes through many populated areas. It is the competitors responsibility to operate his vehicle in a safe and prudent manner.

Caution! All odometers are not created equal. Mistakes can & will be made. Your mileage can & will vary. Pay attention!



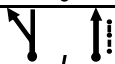






















Line num	Tulips	Trip Miles	Location Description	WPT Name	Total
168		1.48	Stay right/straight at main trail	STRAIGHT	337.19
169		1.45	Stay straight through ditch - Caution (road to right is access to old Puertecitos Road)	DITCH	338.64
170		0.03	Y Stay left		338.67
171		0.78	Merge left onto road in Huatomote wash	MERGELFT	339.45
172		0.61	Merge with race course from san felipe		340.06
173		4.64	Y stay left into smaller wash (stay in wash - many roads)	LEFT Y	344.70
174		5.56	Top of wash - Rocks	ROCKS	350.26
175		2.83	Y stay right to Morelli	RIGHT Y	353.09
176		1.80	Right at T onto Morelli graded road	RIGHT-T	354.89
177		2.63	CAUTION big wash outs - detour around	DETOUR L	357.52
178		9.27	Y go left off Morellia road	LEFT Y	366.79
179		3.72	Y go right	RIGHT Y	370.51
180		2.32	Right Turn	RIGHTTURN	372.83
181		0.80	Cattle Guard		373.63
182		3.12	Y go left. Right is to old Rancho	LEFT Y	376.75
183		1.37	Stay straight at 4-Way Sign Chinalito	CHINALIT	378.12
184		12.54	Left off good graded road - straight is access to KM 160	LEFT Y	390.66
185		0.26	Stay left at Y	STAY LFT	390.92
186		0.41	Stay straight at four way		391.33
187		1.26	Stay left at Y	LEFT Y	392.59
188		6.14	Through gate turn left then another gate	GATE	398.73
189		1.03	Cross Hwy 3 at KM 149 and run wash		399.76
190		0.10	Gate		399.86
191		2.47	Do (almost) left U turn	LEFT U	402.33
192		0.36	Go through gate then hard left cross hwy 3 at KM 144		402.69
193		0.26	Right onto power line road		402.95
194		0.37	Stay straight at 4 way		403.32

2005 Tecate SCORE Baja 1000 Race Notes

November 17th - 20th, 2005

This event passes through many populated areas. It is the competitors responsibility to operate his vehicle in a safe and prudent manner.

Caution! All odometers are not created equal. Mistakes can & will be made. Your mileage can & will vary. Pay attention!

Line num	Tulips	Trip Miles	Location Description	WPT Name	Total
195		3.13	Left off of good graded road	LEFT Y	406.45
196		0.20	Right turn	RIGHTURN	406.65
197		0.40	Stay left along fence	STAY LFT	407.05
198		0.34	Go left at Y	LEFT Y	407.39
199		1.22	Go right on top of Dyke	UP DYKE	408.61
200		0.38	Right at 4-Way	RIGHTURN	408.99
201		0.18	Left onto Mikes Road		409.17
202		1.17	Cattle guard		410.34
203		0.32	Go right at Y	RIGHT Y	410.66
204		4.51	Gate		415.17
		12.03	Stay Right at "Y"		427.20
		0.10	Straight through water crossing, then left turn	LT-WATER	427.30
205		0.08	Straight at 4-way. Other water crossing on your left		427.38
206		0.04	Go right at Y	RIGHT R	427.42
207		1.00	Water crossing	X-WATER	428.42
208		1.78	Rock slide has been cleared. Still narrow!	ROCKS	430.20
209		0.71	Green building on right	GREENHOU	430.91
210		2.04	Right turn at T intersection	RIGHT T	432.95
211		1.08	Left turn at T intersection	LEFT T	434.03
212		2.94	Rancho on right with big sign - veer left.	LEFT Y	436.97
213		3.95	Right turn onto San Telmo Road	RIGHT -T	440.92
214		2.23	Left turn off San Telmo Road		443.15
215		3.86	Right turn before fence.	RIGHTURN	447.01
216		0.38	Hard left	LEFTURN	447.39
217		0.12	Water crossing		447.51
218		0.42	Turn Right	RIGHTURN	447.93
219		2.35	Straight through fence	FENCE	450.28

2005 Tecate SCORE Baja 1000 Race Notes

November 17th - 20th, 2005

This event passes through many populated areas. It is the competitors responsibility to operate his vehicle in a safe and prudent manner.

Caution! All odometers are not created equal. Mistakes can & will be made. Your mileage can & will vary. Pay attention!

Line num	Tulips	Trip Miles	Location Description	WPT Name	Total
220		0.36	Straight through fence	FENCE	450.64
221		0.37	Go right at Y	RIGHT Y	451.01
222		0.38	Veer right into wash .	RT WASH	451.39
223		0.64	Either / OR. Right is ok.	EITHER	452.03
224		4.13	Three buildings on right	3BUILDS	456.16
225		0.64	Stay right at Y	RIGHT Y	456.80
226		1.02	Hard right then up hill	RIGHTURN	457.82
227		4.14	Concrete block cistern on right	CISTERN	461.96
228		13.19	Right turn on to San Telmo road	R-H1K140	475.15
229		0.64	Left turn off of San Telmo Road	OFFROAD	475.79
230		2.34	Stay straight - fence and gate on right and white water tank	STRAIGHT	478.13
231		0.50	Gate made with pipes		478.63
232		3.00	Rancho on left with wind mill and red water tank on right	WINDMILL	481.63
233		0.63	Either/ Or - right is shorter but steeper	EITHER	482.26
234		3.18	Go right at Y	RIGHT Y	485.44
235		0.53	Go left at Y up hill - right is towards Bueno Vista.	LEFT Y	485.97
236		0.97	Fence		486.94
237		10.05	Fence	FENCE	496.99
238		0.17	Fence and enter Coyote corral	FENCE	497.16
239		0.23	Turn left and then through fence		497.39
240		1.14	Straight through gate	GATE	498.53
241		0.61	Go through 2nd gate	GATE	499.14
242		7.04	Watch for fallen trees next 1 mile	TREE	506.18
243		0.28	Merge left onto road.	MERGELFT	506.46
244		0.30	Another tree was blocking the course	TREE	506.76
245		1.59	Left turn down hill to Simpson's water crossing	LEFTURN	508.35
246		3.60	Simpson's Water Crossing	X-WATER	511.95

2005 Tecate SCORE Baja 1000 Race Notes

November 17th - 20th, 2005

This event passes through many populated areas. It is the competitors responsibility to operate his vehicle in a safe and prudent manner.

Caution! All odometers are not created equal. Mistakes can & will be made. Your mileage can & will vary. Pay attention!

Line num	Tulips	Trip Miles	Location Description	WPT Name	Total
247		1.80	Turn left at "T" intersection and head down hill		513.75
248		7.00	Stay straight as road comes in from right (Mike's Cross over road)	MIKCUT-W	520.75
249		1.15	Go left at Y then cross cattle guard. Right is to Rancho	LEFT Y	521.90
250		2.58	Cattle Guard		524.48
251		3.64	Right at T intersection	RIGHTURN	528.12
252		4.96	Left turn off Simpson Road		533.08
253		2.14	Either / Or	EITHER	535.22
254		1.46	Gate	GATE	536.68
255		0.68	Gate	GATE	537.36
256		0.16	Left at "T" intersection under powerline	LEFT T	537.52
257		1.65	Stay straight - road on left	STRAIGHT	539.17
258		1.87	Fence		541.04
259		0.21	Straight at 4-way - block building with thatch roof patio on left.		541.25
260		0.21	Merge right onto grade road (Llano Colorado Road)	MERGELFT	541.46
261		0.43	Cattle Guard	CATTLE G	541.89
262		16.71	Red tank on left		558.60
263		7.35	Fenced in Red tank on left		565.95
266		4.38	Turn right onto Hwy 1 at KM 102		570.33
267		4.04	Left off of Hwy 1 at KM 96		574.37
268		0.83	Veer right off graded road and go up hill	RIGHT Y	575.20
269		0.45	Through fence then veer right at "Y".	RIGHT Y	575.65
270		0.44	Either / Or	EITHER	576.09
271		0.76	Stay left at "Y"	LEFT Y	576.85
272		0.22	CAUTION!!! Ditch then veer right	DITCH RT	577.07
273		0.36	Either / Or	EITHER	577.43
274		0.69	Stay straight along fence line - do not get on graded road	STRAIGHT	578.12
275		0.24	Turn right go through fence and cross graded road then CAUTION - Cross Ditch	RIGHTURN	578.36

2005 Tecate SCORE Baja 1000 Race Notes

November 17th - 20th, 2005

This event passes through many populated areas. It is the competitors responsibility to operate his vehicle in a safe and prudent manner.

Caution! All odometers are not created equal. Mistakes can & will be made. Your mileage can & will vary. Pay attention!

Line num	Tulips	Trip Miles	Location Description	WPT Name	Total
276		0.76	Straight through gate	GATE	579.12
277		5.80	CAUTION - Left turn (straight ahead pond)	LEFTURN	584.92
278		1.77	Either / Or (right is shorter but rockier/rutted)	STR-4WAY	586.69
279		1.42	Right Turn at beach	RIGHTURN	588.11
280		0.75	Green machinery on left	MACHINE	588.86
281		2.21	Straight through white fence posts	FENCE	591.07
282		0.62	Cattle guard and fence then go right	CG-RIGHT	591.69
283		0.68	Take middle fork up hill	STRAIGHT	592.37
284		0.56	Go left at "Y"	LEFT Y	592.93
285		0.85	Either / Or - left is shorter	EITHER	593.78
286		0.63	Left at "Y" (white pole). STAY ON MARKED COURSE & GPS PLOT. DO NOT GO RIGHT. DQZONE.	LEFT Y	594.41
287		0.50	Stay on right side of "Toxic waste dump" as you go around to the left		594.91
288		0.07	Left turn at white tanks	LEFTURN	594.98
289		0.51	Straight at 4-Way	STR-4WAY	595.49
290		0.13	Go left at "Y" down hill	LEFT YDN	595.62
291		0.72	Coming into Erindira stay right of the blue basket ball court then drop into wash and cross to north side of wash.	WASH	596.34
292		0.09	Turn left just before paved road staying in wash (Ref Tecate Sign on road)	LEFTURN	596.43
293		0.97	Cross dirt road and stay in wash.	STRAIGHT	597.40
294		0.39	Turn right at Beach.	RIGHTURN	597.79
295		0.96	Straight through fence (irrigation ditch)	FENCE	598.75
296		0.21	Stay straight - white fence on right - house on left	STRAIGHT	598.96
297		0.10	Through metal gate turn left on to road the quick right along beach	NO EREN	599.06
298		1.57	Stay left at "Y"		600.63
299		3.29	Stay left on main road		603.92
300		0.86	Cattle guard		604.78

2005 Tecate SCORE Baja 1000 Race Notes

November 17th - 20th, 2005

This event passes through many populated areas. It is the competitors responsibility to operate his vehicle in a safe and prudent manner.

Caution! All odometers are not created equal. Mistakes can & will be made. Your mileage can & will vary. Pay attention!



























Line num	Tulips	Trip Miles	Location Description	WPT Name	Total
302		7.83	Cattle guard		612.61
303		2.40	Right turn at "T" intersection	RIGHT T	615.01
304		4.46	Stay straight at road on right		619.47
305		9.45	Turn left on to Hwy 1 at Santo Thomas	ST TOMAS	628.92
306		5.95	Turn right off of Hwy 1 at Urapan at KM 42		634.87
307		18.67	Rancho El Pedregoso		653.54
308		5.10	Tres Hermanos Concrete water tank.	TRESHERM	658.64
309		0.82	Stay straight - right is outbound race course	STAY LFT	659.46
310		7.17	Either/or		666.63
311		0.82	Fence and cattle guard		667.45
312		0.88	Fence		668.33
313		1.40	Cross wash then go right.		669.73
314		1.41	Cattle guard		671.14
315		0.91	Cattle guard and fence		672.05
316		1.95	Right turn		674.00
317		0.65	Caution - Hard left turn - abandon blue car on right		674.65
318		0.90	Cross Hwy 3 at Ojos Negros - Hwy 3 KM 39	H3K39RC	675.55
319		1.02	Turn left at junk yard before town of Ojos Negros	JUNKYARD	676.57
320		5.10	Turn left and go through gate	GATE	681.67
321		2.32	Straight through blue gate		683.99
322		0.80	Straight through two gates		684.79
323		0.60	Caution Rancho on left - white rocks		685.39
324		1.03	Caution - Go Slow - Rancho on right		686.42
325		4.30	Turn right onto Hwy 3 at KM 19.	H3K19RC	690.72
326		4.26	Turn right off of Hwy 3 at KM 12 - Sign El Refugio	H3K12RC	694.98
327		0.61	Go left at "Y"		695.59
328		0.70	Go right at "Y" - small fence corral on right		696.29

2005 Tecate SCORE Baja 1000 Race Notes

November 17th - 20th, 2005

This event passes through many populated areas. It is the competitors responsibility to operate his vehicle in a safe and prudent manner.

Caution! All odometers are not created equal. Mistakes can & will be made. Your mileage can & will vary. Pay attention!



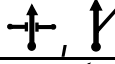






Line num	Tulips	Trip Miles	Location Description	WPT Name	Total
329		0.26	Go left at "Y"		696.55
330		0.05	Stay straight (road from right)		696.60
331		0.06	Go left at "T" intersection		696.66
332		0.10	Go right at "Y"		696.76
333		0.07	Go right again at "Y"		696.83
334		0.07	Left turn at "T" intersection. DQZONE	TURN	696.90
335		0.16	Veer left off of main road.		697.06
336		0.15	Stay straight		697.21
337		1.30	Merge onto good graded road.		698.51
338		0.09	Important - Right turn (big sign)		698.60
339		0.15	Right turn on good grade road.	TURN	698.75
340		0.23	Down hill over concrete slab and cross small wash		698.98
341		0.26	Go right at "Y" - important		699.24
342		0.16	Go straight (road comes in from right)		699.40
343		0.08	Go left around old farm equipment		699.48
344		0.07	Turn right between two telephone poles		699.55
345		0.42	Go left at "Y"		699.97
346		0.07	Hard right and go down hill		700.04
347		0.10	Hard right around fence		700.14
348		0.99	Go through gate		701.13
349		0.06	Right turn through gate		701.19
350		0.07	Left turn at "T" intersection - white gate at right		701.26
351		0.69	Go left at "Y"		701.95
352		0.15	Turn right		702.10
353		0.43	Straight at four way then go right before concrete water tank		702.53
354		0.10	Left at "Y"		702.63

2005 Tecate SCORE Baja 1000 Race Notes

November 17th - 20th, 2005

This event passes through many populated areas. It is the competitors responsibility to operate his vehicle in a safe and prudent manner.

Caution! All odometers are not created equal. Mistakes can & will be made. Your mileage can & will vary. Pay attention!

Line num	Tulips	Trip Miles	Location Description	WPT Name	Total
355		0.40	Left turn onto good graded road		703.03
356		0.66	Right turn at large blue gate off graded road, then veer right for short distance and then veer left up hill		703.69
357		0.39	Go through fence and stay straight	GATE	704.08
358		0.72	merge right onto road		704.80
359		0.09	Left turn		704.89
360		0.04	Hard right at T intersection		704.93
361		0.10	Right turn at "T" intersection		705.03
362		0.07	Left turn onto good graded road. Two gates will be on your right at the turn.		705.10
363		0.13	Left turn. Gate your right		705.23
364		1.77	Begin pavement on Ruiz	RUIZ	707.00
365		1.80	Finish line in the Stadium	FINISH	708.80